

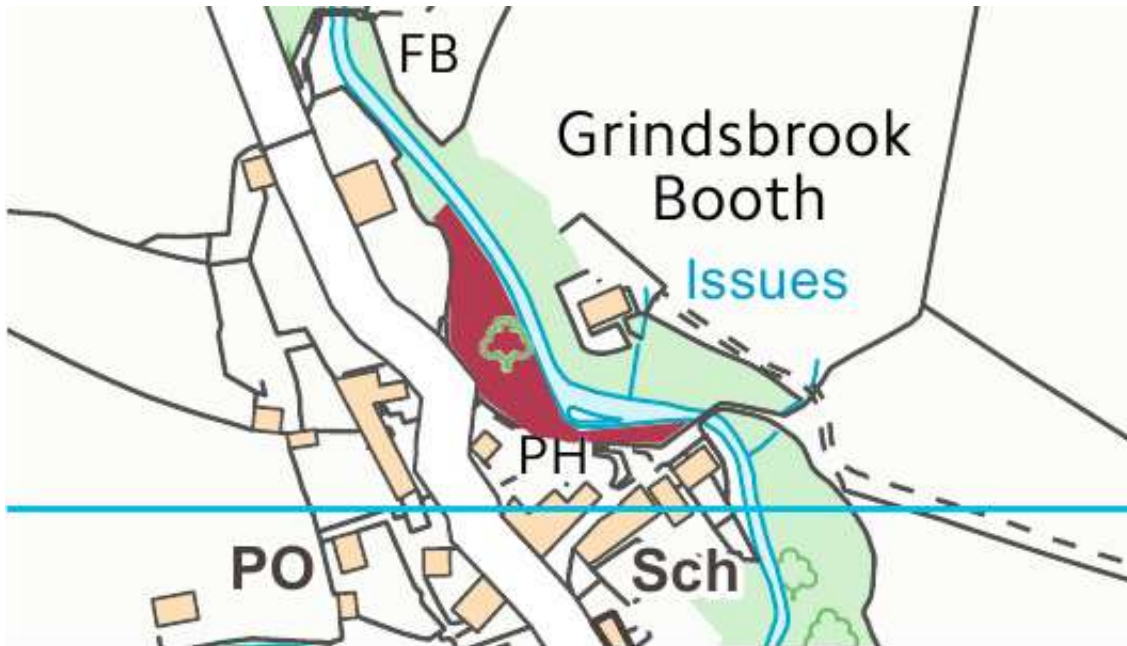
Edale Parish Council

Record of Common Land in Edale - 14th October 2015

The Council will maintain common land within the Parish where appropriate.

Five parcels of Common Land at Grindsbrook (CL32) (i)

Grindsbrook River Bank



Steep river bank. Fenced off. Footpath runs along the west edge of this plot

Land adjacent to Holmdene.



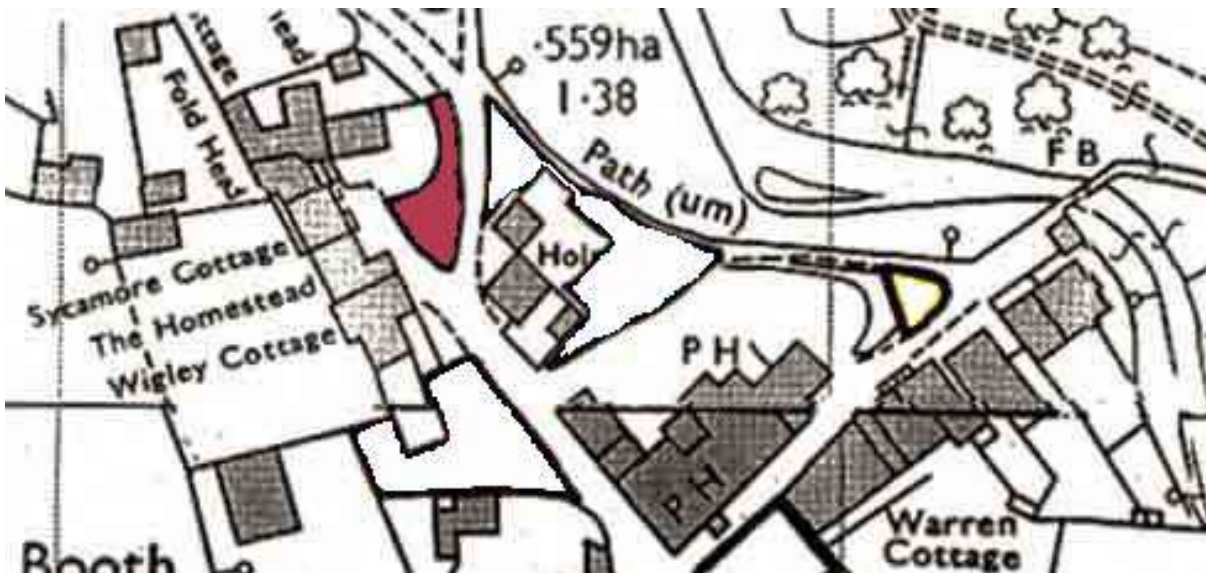
Grassed Area between Western House and the road



"Gibraltar Corner"



Area opposite 'The Homestead'

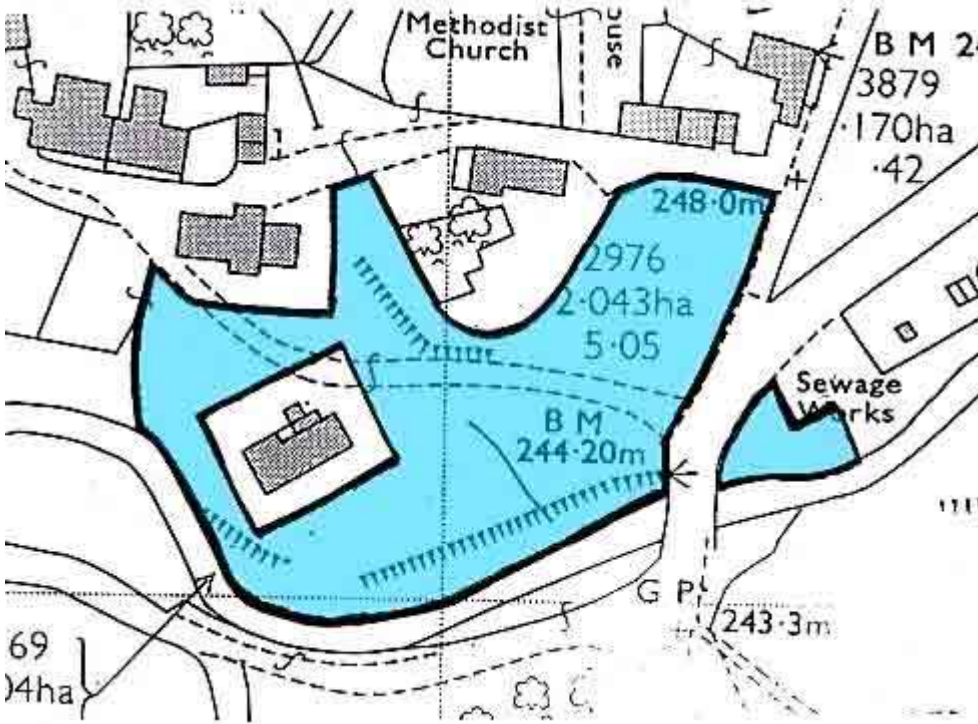


Notes

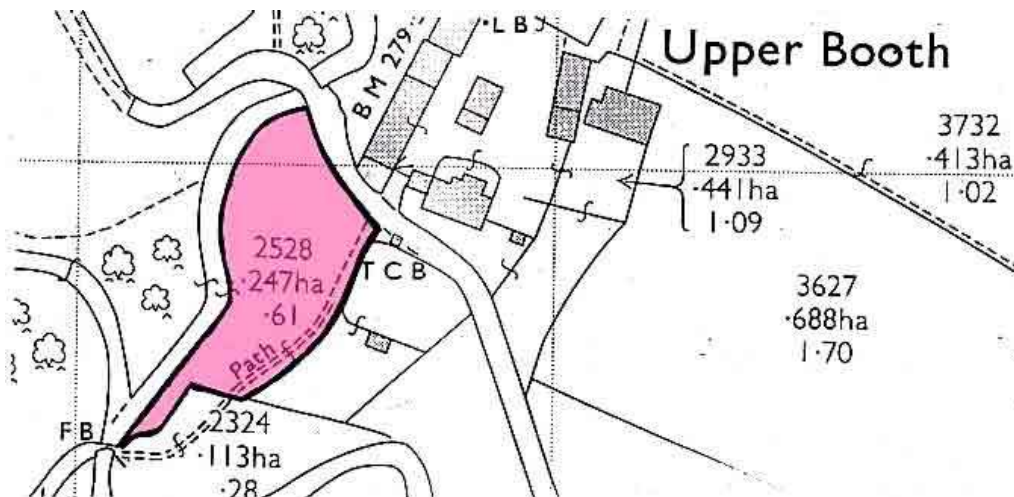
The Parish Council was informed by Derbyshire County Council in September 2009 that the 'Village Square' – between the Nags Head and the school – is not Common Land. It is adopted highway and thus the responsibility of the Highways Authority (DCC).

Three parcels of Common Land at Barber Booth and Upper Booth (CL33) (i)

Barber Booth



Upper Booth



- Severn Trent Water have a septic tank located on the land

Edale Parish entry in the Defra common land spreadsheet (i)

COUNTY	County	Derbyshire	Derbyshire
DISTRICT/BOROUGH	District or borough	High Peak	High Peak
NUMBER	TVG registration number	32	33
REGISTRATION AUTHORITY	Commons registration authority	Derbyshire	Derbyshire
STATUS	Provisional or finally registered?	Final	Final
AREA	Hectares	0.1	0.2
OS SHEET	OS 1:50,000 sheet number	110	110
100km SQ	100km grid square	SK18	SK18
EAST	Easting	4123	4114
NORTH	Northing	3860	3846
GRID REF	OS grid reference	412300,386000	411400,384600
STREETMAP	Hyperlink to www.streetmap.co.uk	http://www.streetmap.co.uk/map.srf?X=412300&Y=386000&A=Y&Z=115	http://www.streetmap.co.uk/map.srf?X=411400&Y=384600&A=Y&Z=115
MAGIC	Hyperlink to www.magic.gov.uk	http://magic.defra.gov.uk/website/magic/opener.htm?startTopic=magicall&chosenLayers=section15Index.commlndex,VillgreenIndex&xygridref=412300,386000&startscale=10000	http://magic.defra.gov.uk/website/magic/opener.htm?startTopic=magicall&chosenLayers=section15Index.commlndex,VillgreenIndex&xygridref=411400,384600&startscale=10000
COMMON NAME	Name of common	Several pieces of land at Grindsbrook Booth, Edale.	Two pieces of land at Barber Booth and land at Upper Booth.
PARISH	Parish	Edale	Edale
SITE	Description of site/location	Located along minor road at Grindsbrook Booth, north of Edale.	Along minor roads at Barber Booth and Upper Booth, near Edale.
CONTIGUOUS REGISTER UNIT	Whether contiguous common land or greens (and TVG registration number)		
LAND REGISTRATION NOTES	Notes about registration of ownership of land (in commons registers)	Not disputed. There is one claim to a right of access over this unit.	Disputed but unmodified.
F1	Rights: final	0	0
P1	Rights: provisional	0	0
F2	Rights of pasture: final		
P2	Rights of pasture: provisional		
F3	Estovers: final		
P3	Estovers: provisional		
F4	Other rights: final		
P4	Other rights: provisional		
F5	Cross-referenced rights: final		
P5	Cross-referenced rights: provisional		
STOCK	Types of stock referred to in rights of pasture		
OTHER RIGHTS	Other rights referred to in register		
CONTIGUOUS COMMON LAND	Contiguous common land		
NOTES ON RIGHTS	Notes on registered rights of common		

OWNERSHIP STATUS	Status of recorded claims to ownership or directions made by Commons Commissioner	Final.	Final.
OWNER	Recorded owner		
OWNERSHIP NOTES	Notes on ownership	Land subject to the protection of the Local Authority under section 9 of the Commons Registration Act 1965.	Land subject to the protection of the Local Authority under section 9 of the Commons Registration Act 1965.
MIN ELEVATION	Minimum contour	250	240
MAX ELEVATION	Maximum contour	258	250
MID ELEVATION	Median elevation	254	245
NATIONAL PARK	National Park: name	Peak District	Peak District
	categorises overlap with common	5	5
	size of overlap in hectares		
AREA OF OUTSTANDING NATURAL BEAUTY	AONB: name		
	categorises overlap with common		
	size of overlap in hectares		
SITE OF SPECIAL SCIENTIFIC INTEREST	SSSI: name		
	categorises overlap with common		
	size of overlap in hectares		
NATIONAL NATURE RESERVE	National Nature Reserve: name		
	categorises overlap with common		
	size of overlap in hectares		
LOCAL NATURE RESERVE	Local Nature Reserve: name		
	categorises overlap with common		
	size of overlap in hectares		
COUNTRY PARK	Country Park: name		
	categorises overlap with common		
	size of overlap in hectares		
CONSERVATION	General notes		
ARCHAEOLOGICAL NOTES	Notes on archaeology		
MANAGEMENT NOTES	Notes on management		
SEC193	S.193 common?		
ARDS	A roads?		
BRDS	B roads?		
MNRDS	Minor roads?	Y	Y
FTPTHS	Footpaths?		Y
RUPP	RUPPs?		
ORDS	Oth. roads?		
PTHS	Oth. paths?		
BRIWYS	Bridleways?		
DATE	Date registers consulted	January, 1987.	January, 1987.

- (i) Database of registered common land in England (search: <common land registered england cl32>)
www.gov.uk/government/uploads/system/uploads/attachment_data/file/218756/common-land.xls
This document has been downloaded by the Clerk 2nd May 2015 and is held as the following file:
....\Standing Orders_Reference documents\2015 www.gov.uk) common-land.xls

Signed by the Chair of Edale Parish Council meeting of the 12th June 2019

Signature:

Name:

Minute reference: